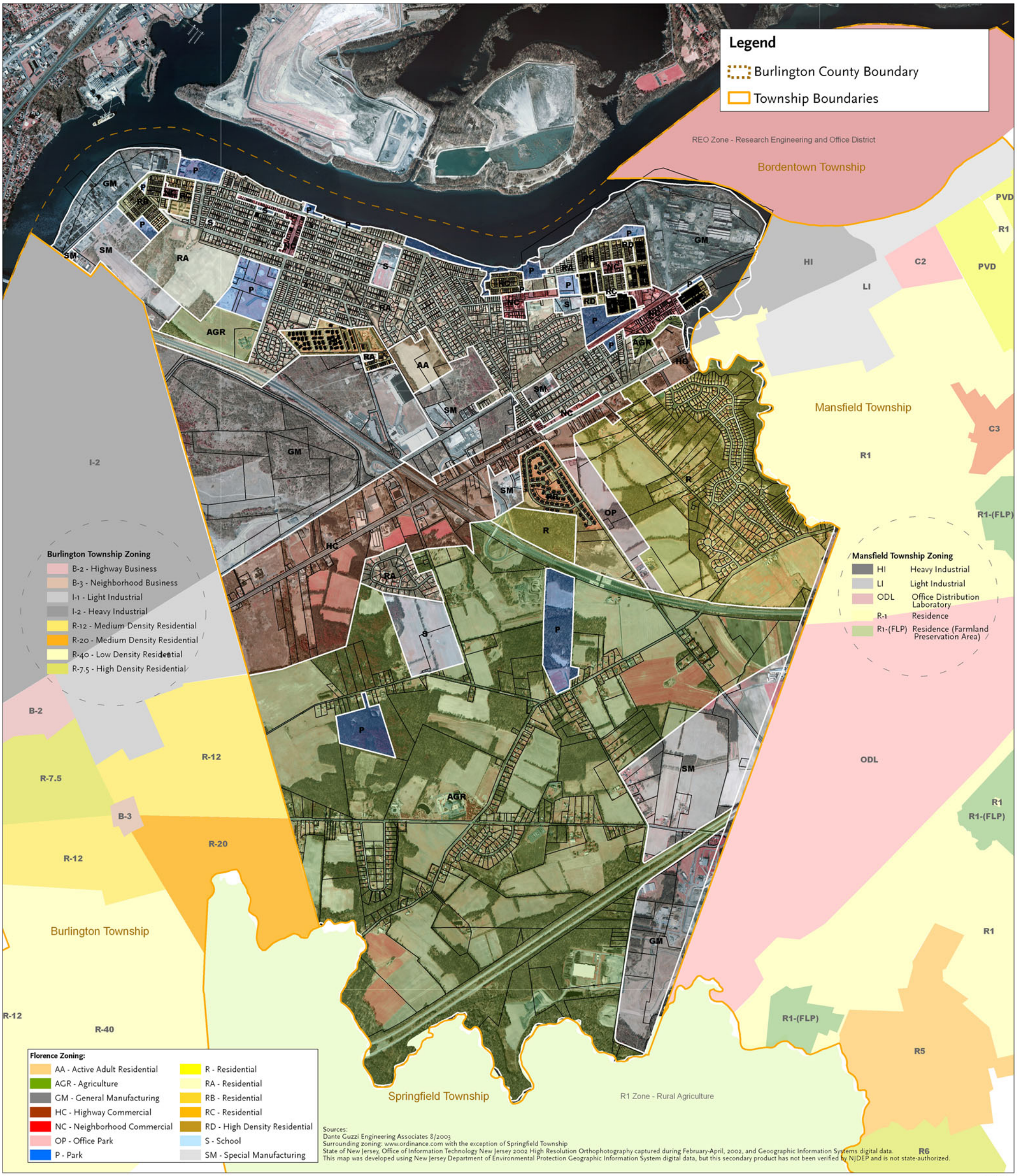

Aerial Photograph with Surrounding Zoning and

Existing Zoning

FlorenceTownship, Burlington County, NJ August 2007

Clarke Caton Hintz
Architects
Planners
Landscape Architects

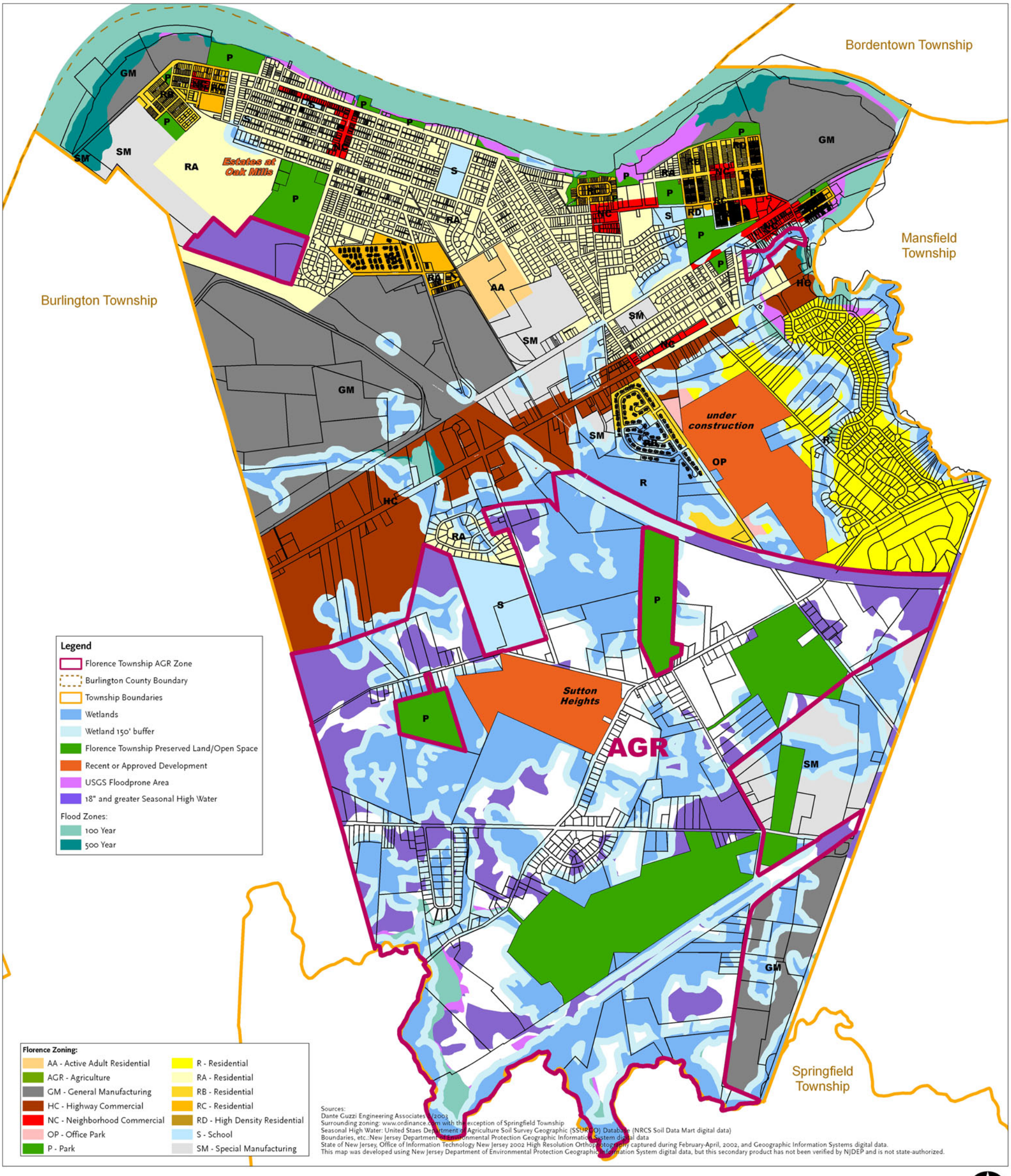

Existing Zoning and

Composite Constraints

FlorenceTownship, Burlington County, NJ August 2007

Clarke Caton Hintz
Architects
Planners
Landscape Architects

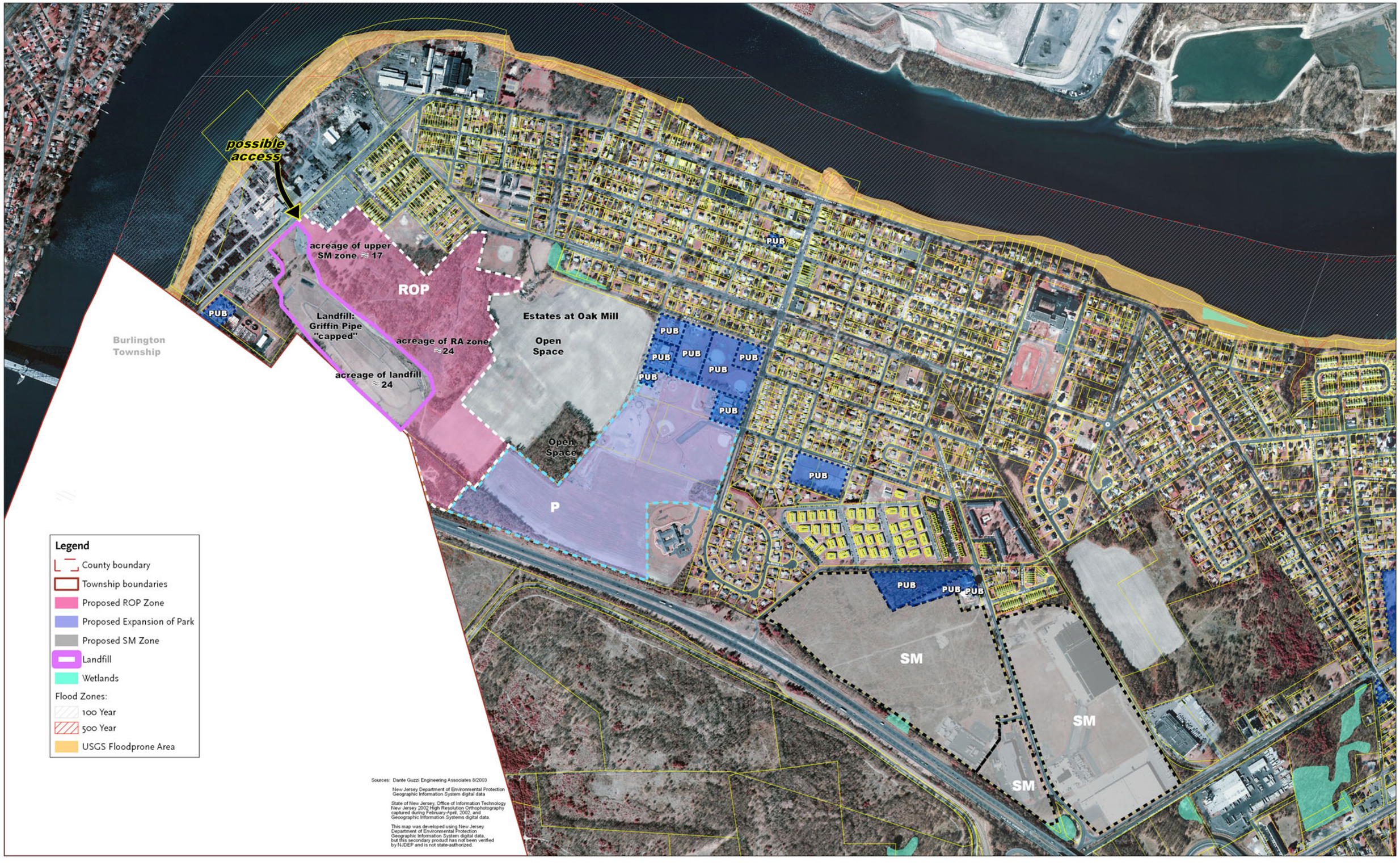

Aerial Photograph with Constraints and

Portion Florence Township Proposed Rezoning

FlorenceTownship, Burlington County, NJ August 2007

520 260 0 520 1,040 Feet

Clarke Caton Hintz
Architects
Planners
Landscape Architects

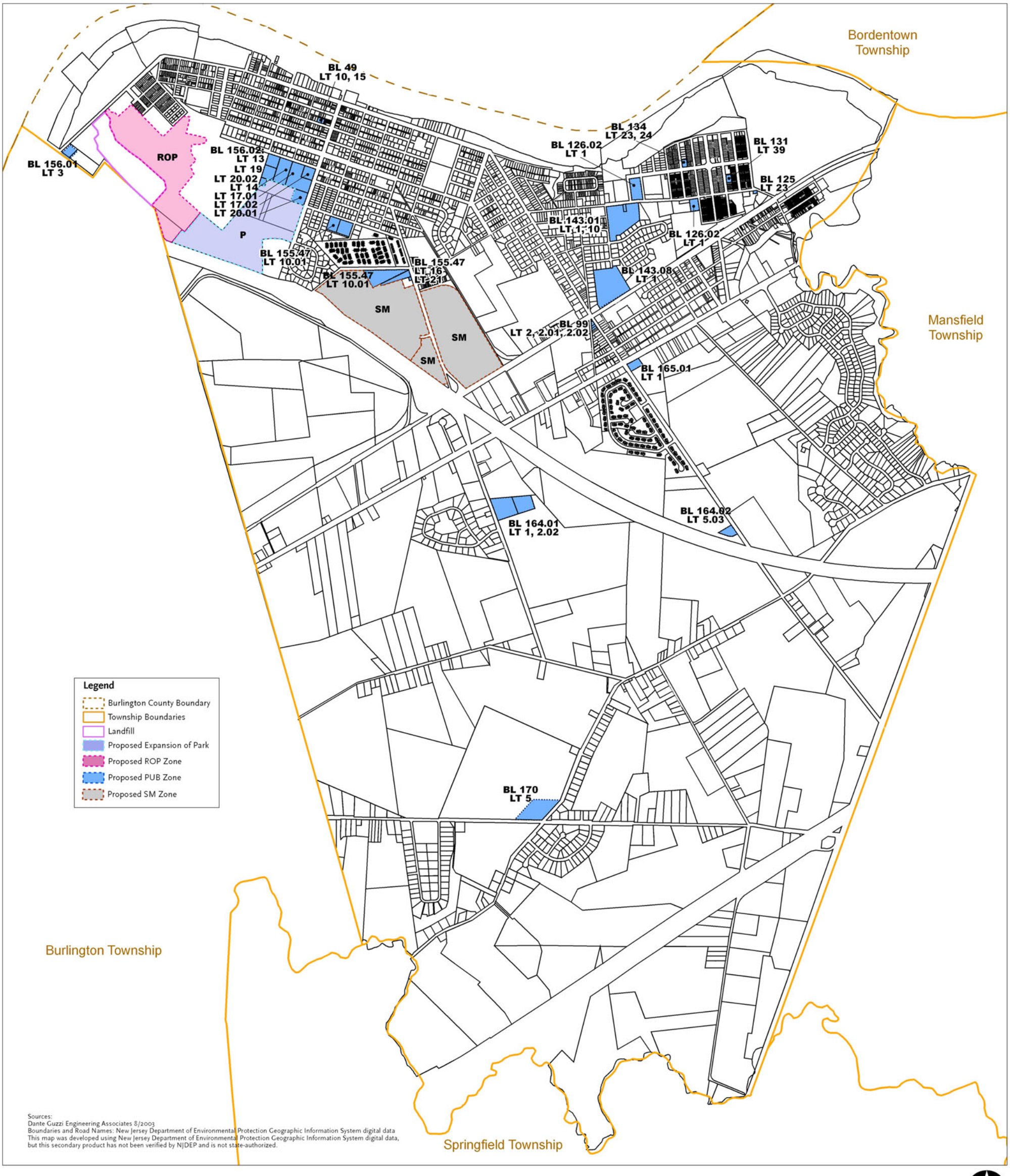

Proposed Zoning

FlorenceTownship, Burlington County, NJ August 2007

Clarke Caton Hintz
Architects
Planners
Landscape Architects