REVISIONS		
DATE	NAME	NO.
12/30/2011	STEVEN C. WOODROW	27514
12/27/2012	MICHAEL F. BURNS	34841
01/05/2015	MICHAEL F. BURNS	34841

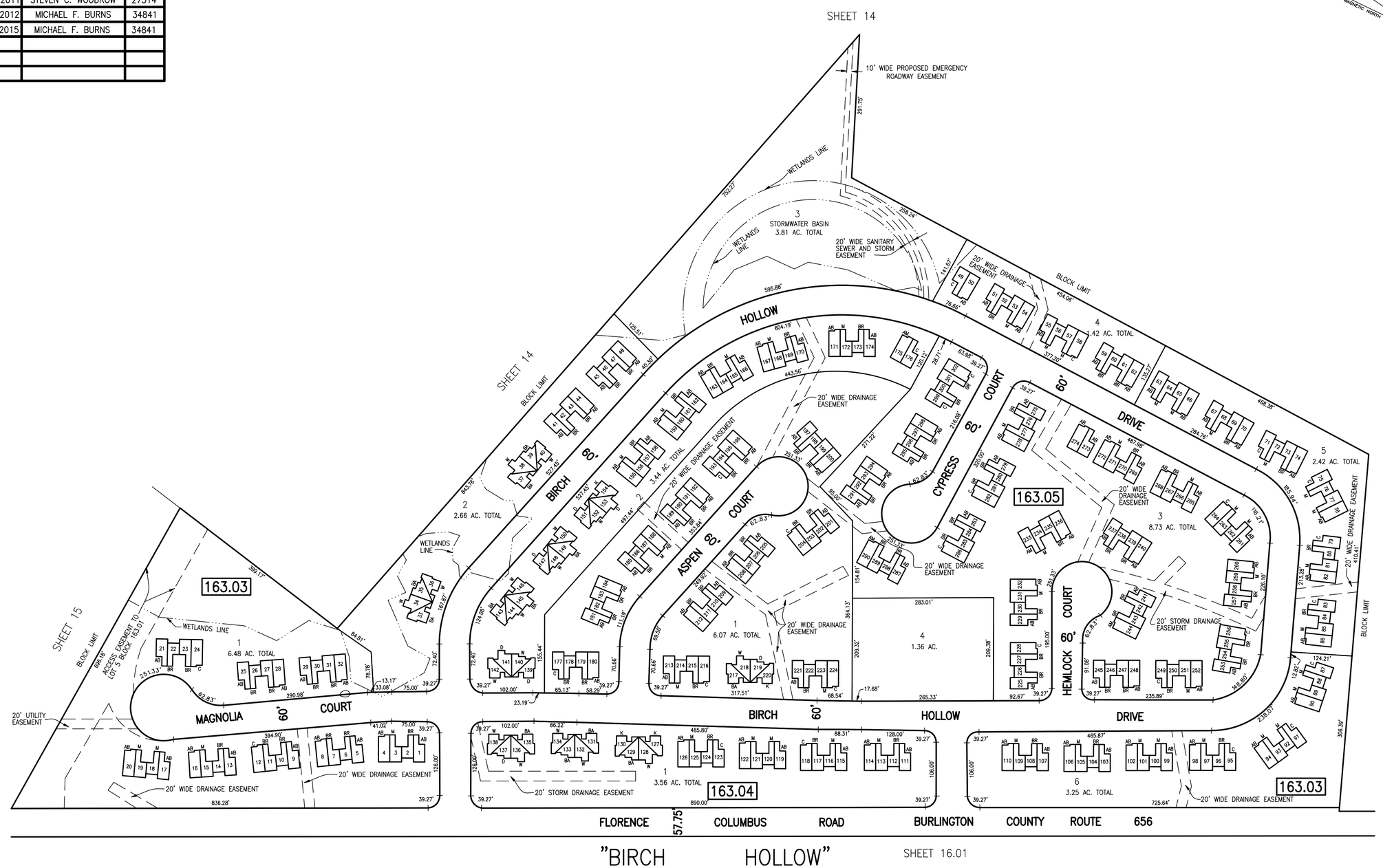

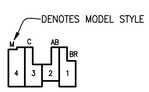

TYPICAL TWO FLOOR CONDOMINIUM UNIT

AB – ABINGTON MODEL – 1836 SF
AM – AMBLER MODEL – 1696 SF
BR – BRADFORD MODEL – 1598 SF
C – COVENTRY MODEL – 1656 SF
M – MONTGOMERY MODEL – 1214 SF

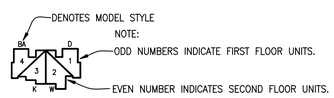

TYPICAL ONE FLOOR CONDOMINIUM UNIT

BA – BARRINGTON MODEL – 1432 SF
W – WINTHROP MODEL – 1568 SF
K – KINGSTON MODEL – 1372 SF
D – DARTMOUTH MODEL – 1264 SF

THIS SHEET IS A DIGITIZED COPY OF THE TAX MAP PREPARED BY: MASER CONSULTING P.A., MICHAEL F. BURNS, P.L.S. AND DATED FEBRUARY, 2010, REVISED THROUGH JANUARY 5, 2015. THE APPROVED ORIGINAL IS ON FILE IN THE OFFICE OF THE TOWNSHIP ENGINEER.

MICHAEL F. BURNS
NEW JERSEY PROFESSIONAL LAND SURVEYOR LIC. NO. 34841

TAX MAP
TOWNSHIP OF FLORENCE
BURLINGTON COUNTY, NEW JERSEY
SCALE: 1"=100' **FEBRUARY, 2010**

MICHAEL F. BURNS, P.L.S.
PROFESSIONAL LAND SURVEYOR NJ LIC. #34841
MASER CONSULTING, PA
2000 MIDLANTIC DRIVE, STE 100 MT. LAUREL, NJ 08054